


RWE Renewable UK Wind Service Limited

NOTICE TO MARINERS

	Title: – Export Cable Route – SeaRex Trencher Trenching Trials	
	Notice Number: 004/2022	
	Date Issued: 27/07/2022	Expiry Date: 21/08/2022

EXPORT CABLE ROUTE

“Normand Pacific” – Trenching Trials

All Mariners are advised that the vessel “Normand Pacific” shall be carrying subsea trials of the onboard SeaRex trencher which shall consist of launch and recovery of the trencher onto the seabed and the performance of short trials along the export cable route as per the below coordinates:

Table 1 Coordinates: : The trials will be undertaken within the exclusion box coordinates shown below and on the following page map inserts. The following coordinates provides the exclusion zone(s) as various “boxes” (Fishing Gear 500m clearance is always required from the vessel undertaking the trials so the exclusion box coordinates ensure that fishing gear will always remain outside of these areas during the trial operations programme dates in this NtM).

ID	EASTING	NORTHING	LAT_DDM	LON_DDM
1	246065.171	6057440.308	54° 36.02820623' N	000° 55.90423167' W
2	246101.9233	6058579.676	54° 36.64223788' N	000° 55.92933289' W
3	250368.0684	6059073.988	54° 37.03570250' N	000° 52.00045932' W
4	250578.0378	6057831.425	54° 36.37343313' N	000° 51.74241218' W
5	253778.3761	6059882.969	54° 37.57136952' N	000° 48.87964430' W
6	254081.2662	6058883.837	54° 37.04266434' N	000° 48.54848350' W
7	300407.8926	6067251.11	54° 42.77396027' N	000° 05.91483583' W
8	300433.4831	6068306.28	54° 43.34269536' N	000° 05.93440428' W
9	301819.1218	6067228.409	54° 42.79519384' N	000° 04.60149969' W
10	301830.4027	6068297.02	54° 43.37083547' N	000° 04.63462150' W
11	305104.2853	6068205.306	54° 43.39817837' N	000° 01.58543075' W
12	305149.3071	6067137.221	54° 42.82410503' N	000° 01.50068559' W
13	308057.3994	6068096.421	54° 43.40766051' N	000° 01.16613914' E
14	308192.8131	6066998.682	54° 42.81964686' N	000° 01.33548082' E
15	309368.6631	6068398.573	54° 43.60027792' N	000° 02.37416358' E
16	309412.9277	6067332.717	54° 43.02733048' N	000° 02.45719411' E
17	316222.091	6069487.723	54° 44.33985173' N	000° 08.70979345' E
18	316362.6303	6068431.377	54° 43.77404737' N	000° 08.88059521' E
19	317906.9323	6069709.657	54° 44.49615151' N	000° 10.26967807' E
20	318047.7483	6068660.021	54° 43.93392617' N	000° 10.44013665' E
21	325047.5712	6071426.388	54° 45.57291300' N	000° 16.85503848' E
22	325392.7399	6070400.708	54° 45.02768362' N	000° 17.21348051' E
23	327089.1747	6072208.017	54° 46.03631329' N	000° 18.72859824' E
24	327472.9509	6071186.449	54° 45.49399841' N	000° 19.12250534' E

RWE Renewable UK Wind Service Limited

NOTICE TO MARINERS



Title: – Export Cable Route – SeaRex Trencher Trenching Trials

Notice Number: 004/2022

Date Issued: 27/07/2022

Expiry Date: 21/08/2022

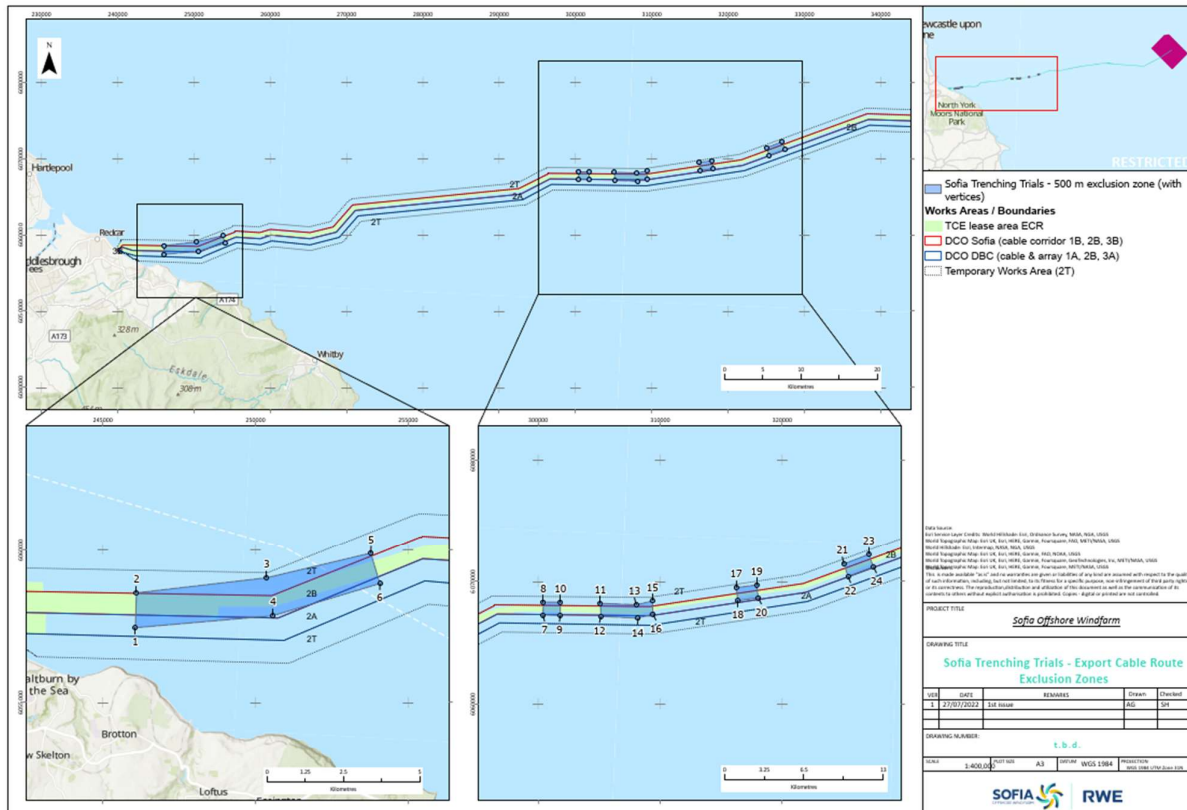



Figure 1: Sofia Export Cable Route.

Table 2 - Schedule of Activities:

START DATE OF ACTIVITY:	On or around 6 th August 2022
TIMES OF OPERATION:	24 Hours per day
END DATE OF ACTIVITY	21 st August 2022

RWE Renewable UK Wind Service Limited

NOTICE TO MARINERS

	Title: – Export Cable Route – SeaRex Trencher Trenching Trials	
	Notice Number: 004/2022	
	Date Issued: 27/07/2022	Expiry Date: 21/08/2022

VESSEL DETAILS

Normand Pacific shall be monitoring VHF 16 during the scope of the works and shall also be exhibiting the correct day shapes and night lights for a vessel restricted in ability to manoeuvre.

Table 3 Vessel details

 <small>© Pascal Breidel MarineTraffic.com</small>	Normand Pacific - Trenching Burial Vessel													
	<table><tr><td>Length:</td><td>122m</td></tr><tr><td>Beam:</td><td>23m</td></tr><tr><td>Draft:</td><td>6.3m</td></tr><tr><td>Gross Tonnage:</td><td>9778t</td></tr><tr><td>IMO:</td><td>9491977</td></tr><tr><td>Call Sign:</td><td>LAX17</td></tr><tr><td>MMSI:</td><td>257743000</td></tr></table> <p>Telephone Contact Number: +47 47688807 (Master mobile) +47 52856070 (VSat Phone)</p> <p>Email: master@pacific.solstad.com</p>	Length:	122m	Beam:	23m	Draft:	6.3m	Gross Tonnage:	9778t	IMO:	9491977	Call Sign:	LAX17	MMSI:
Length:	122m													
Beam:	23m													
Draft:	6.3m													
Gross Tonnage:	9778t													
IMO:	9491977													
Call Sign:	LAX17													
MMSI:	257743000													

CONTACTS

For further enquiries please contact:

Nigel Proctor – Project Fisheries Liaison Officer, Precision Marine Limited on behalf of SOWFL

Tel : +44 (0) 7702 730 891 **Email :** n.proctor@precisionmarine.co.uk

Danny Proctor – Project Fisheries Liaison Officer, Precision Marine Limited on behalf of SOWFL


Tel : +44 (0) 7507 556 582 **Email :** d.proctor@precisionmarine.co.uk

Lee Cornwell – HDD Landfall Site Supervisor.

Tel : +44 (0) 7584 225014 **Email :** Lee.Cornwell.extern@rwe.com

RWE Renewable UK Wind Service Limited

NOTICE TO MARINERS

	Title: – Export Cable Route – SeaRex Trencher Trenching Trials	
	Notice Number: 004/2022	
	Date Issued: 27/07/2022	Expiry Date: 21/08/2022

For further information on SOWF please visit:

<https://sofiawindfarm.com>

PLEASE SHARE ACCORDINGLY